



# LOS CABOS

A full-page photograph of a beach resort at sunset. The sky is a vibrant mix of orange, red, and pink. In the foreground, a wooden deck extends into the water, featuring several lounge chairs and large blue umbrellas. The scene is reflected in the calm water.

A "must visit"  
destination

# LOS CABOS BAJA CALIFORNIA...

## A "must visit" destination

---

Located in the southern tip of the Baja Peninsula, Los Cabos is a true paradise renowned for its natural beauty, its championship golf courses, the abundance of sport fishing varieties and pristine beaches.

San José del Cabo is located on the eastern cape, on the shores of the Sea of Cortes. Cabo San Lucas, is on the western cape, where the Sea of Cortes turns into the Pacific Ocean. Both capes are a mere 20 miles apart and connected by a highway continuously adorned by golf courses and prestigious hotels.



Chileno beach

## WHAT TO DO IN SAN JOSE?

---

San Jose del Cabo is a cheerful and typical "sleeping" Mexican town with an abundance of fine restaurants, art galleries and handcraft outlets. On Thursdays, restaurants and shops organize a musical "fiesta" on the streets.

The San Jose urban area is literally surrounded by some of the most renown golf courses and the new and largest marina, whose location shortens by one hour the boat ride to the Gordo Banks, where marlin and other price species are caught.

You can also practice al kind of water sports, rent a beach buggy to discover amazing virgin beaches, visit the estuarian, the only natural refuge for migrating birds in the region, and much more.

The Posada Real hotel is in the heart of it all.



Marina San Jose







Sport fishing

# DO YOU LIKE SPORTS?

---

## Sportfishing

A world-class activity in the waters of Los Cabos, where fishermen from all over the world, come looking to catch species, such as blue marlin, striped marlin, dorado, and roosterfish. International and renowned tournaments are held each year, in October.

## Golf

Only in Los Cabos, emerald green golf courses revolve around cactus-encrusted foothills and sandy streams contrasting with the deep blue color of the Sea of Cortes. Golfers can choose from an impressive array of golf course designs created by golf legends such as Jack Nicklaus, Tom Fazio, Greg Norman and, Robert Trent Jones Jr. To top it all, the weather is perfect: blue skies, bright sunshine, and sea breezes that prevails year-round.



Golf – Club Campestre San Jose

## Kayak y Paddleboard

One of the most natural ways to explore the waters of Los Cabos is by paddleboard or kayak. While you paddle, you can get close to sea lions, seabirds, and you even have chances of encountering dolphins or even a whale, when it's the season.



# DO YOU LIKE TO EXPLORE?

These are our  
recommendations

---

## **San Jose del Cabo.**

Walking distance from the Posada Real hotel (20 min) you must dedicate at least a full evening to visit San Jose del Cabo. This surprising sleepy Mexican town will endear and surprise you, over and over again, with its magnificent restaurants (for all tastes and budgets), with its varied art galleries, presenting the best of local artists, and diverse handcraft shops. On Thursday evenings, local restaurants and commerce join efforts to present a Mexican fiesta in the center of town that gets everyone involved in having a great time.

## **Cabo San Lucas**

A short 20 miles away it is easy to reach by bus, taxi or car rental.

If you are in San Jose, it is worthwhile making a day trip to Cabo San Lucas where you can take a boat excursion to visit "El Arco" (The Arch) a famous landmark of that cape town where the Sea of Cortes merges into the Pacific Ocean.

## **Whale watching (during season)**

A truly unforgettable experience that will make you, and your family, admire the wonders of nature. These gentle giants transit the Los Cabos shoreline during their annual migration from northern latitudes to the Sea of Cortes, where they breed. During the season, various tour operators conduct boat tours that will bring you amazingly close to gray and humpback whales.

## **Camel ride**

Quite an adventure. Take a tour riding a camel, Lawrence of Arabia style, in the desert or the lovely Baja beach. Either way, a memorable experience that will leave your chat friends in awe and green with envy.



Whale watching

## **Mountain biking**

If you love cycling, mountain biking along the local trails will be an exciting new experience for you. There is something for everyone. You can choose riding challenging winding trails in the nearby hills or more easy-going beach front paths where the blue color of the ocean, the sound of breaking waves and the sea breeze will enchant you.

## **Todos Santos**

Todos Santos, an hour road trip from San Jose, is a small town, close to the ocean, on the way from Cabo San Lucas to La Paz (capital of the state of Baja California Sur). This town has earned the Mexican tourism denomination of "Magical Town" for its typical un-spoiled Mexican atmosphere. You will find local art, Mexican handicrafts, and delicious typical regional food, made mostly with local produce. Its near-by beaches are perfect for spending a relaxed day or surfing.



# EAT, DRINK & DANCE

---



San Jose del Cabo downtown

Los Cabos is no longer only famous for fishing and golf. It is now well known for its nightlife and wonderful bars and restaurants, catering to a myriad on tastes and with culinary offers accessible to all budgets. Check your favorite app for a recommendation, or with the Posada Real Concierge.



International Airport of San Jose del Cabo

# LOS CABOS... HOW TO GET THERE?

Los Cabos is at the southern tip of the Baja California peninsula. Depending on the time of year, it has direct flights to 22 mayor US cities including Los Angeles, San Francisco, Seattle, Dallas, Phoenix, Houston, Atlanta, Chicago and New York.

There are also direct flights to seven of the largest Canadian cities, including Vancouver, and Toronto.

Most of the major US and Canadian airlines, such as American, Delta, Alaska, United, Southwest, Frontier, Air Canada, Westjet, and Sunwing, fly to Los Cabos.

By land, Federal Highway No. 1 connects Los Cabos with La Paz, capital of the State of Baja California, which is only 185 km away. This federal highway continues north to Tijuana, passing through Loreto, Guerrero Negro, Rosarito, and Ensenada, where the Valle de Guadalupe is famous for its wine production. In winter, along this route, you can surely see concentrations of whales that travel from the north to the Sea of Cortes to give birth to their young.















# POINTS OF INTEREST. LOS CABOS







Click on the blue marker descriptions in the list and Google Maps will show you the route from the hotel to the selected point of interest.

 1) Hotel Posada Real Los Cabos



## Touristic attractions

-  2) San Jose Estuary - 1.00 mi (1.60 km)
-  3) San Jose Mission - 1.85 mi (3.00 km)
-  4) San Jose Civic Center - 1.85 mi (3.00 km)
-  5) Palmilla Beach - 3.50 mi (5.60 km)
-  6) Chileno Beach ("Corridor") - 11.00 mi (17.60 km)
-  7) City of Cabo San Lucas - 20.00 mi (31.50 km)
-  8) Medano Beach (San Lucas) - 20.00 mi (31.70 km)
-  9) The Arch (San Lucas) - 20.00 mi (32.60 km)
-  10) Los Barriles Buenavista - 55.00 mi (89.00 km) \*
-  11) City of Todos Santos - 65.00 mi (104.00 km) \*
-  12) El Triunfo - 88.00 mi (142.00 km) \*
-  13) City of La Paz - 115.00 mi (185.00 km) \*






## Other points of interest

-  14) La Cascada shopping center - 0.50 mi (0.75 km)
-  15) Plaza del Pescador Mall - 0.60 mi (0.90 km)
-  16) San Jose del Cabo Int. Airport - 12.50 mi (20.00 km)
-  17) Cruise ship dock (San Lucas) - 20.00 mi (32.00 km)

## Marinas

-  18) Puerto Los Cabos marina (San Jose) - 2.80 mi (4.50 km)
-  19) Cabo San Lucas marina (San Lucas) - 20.50 mi (32.70 km)

## Golf courses

-  20) Vidanta (San Jose) - 0.90 mi (1.40 km)
-  21) Club Campestre (San Jose) - 1.75 mi (2.80 km)
-  22) Palmilla (San Jose) - 3.80 mi (6.10 km)
-  23) Puerto Los Cabos (San Jose Marina) - 5.40 mi (8.70 km)
-  24) Cabo Real (outskirts of San Jose) - 8.10 mi (12.90 km)



\* Not show in map